

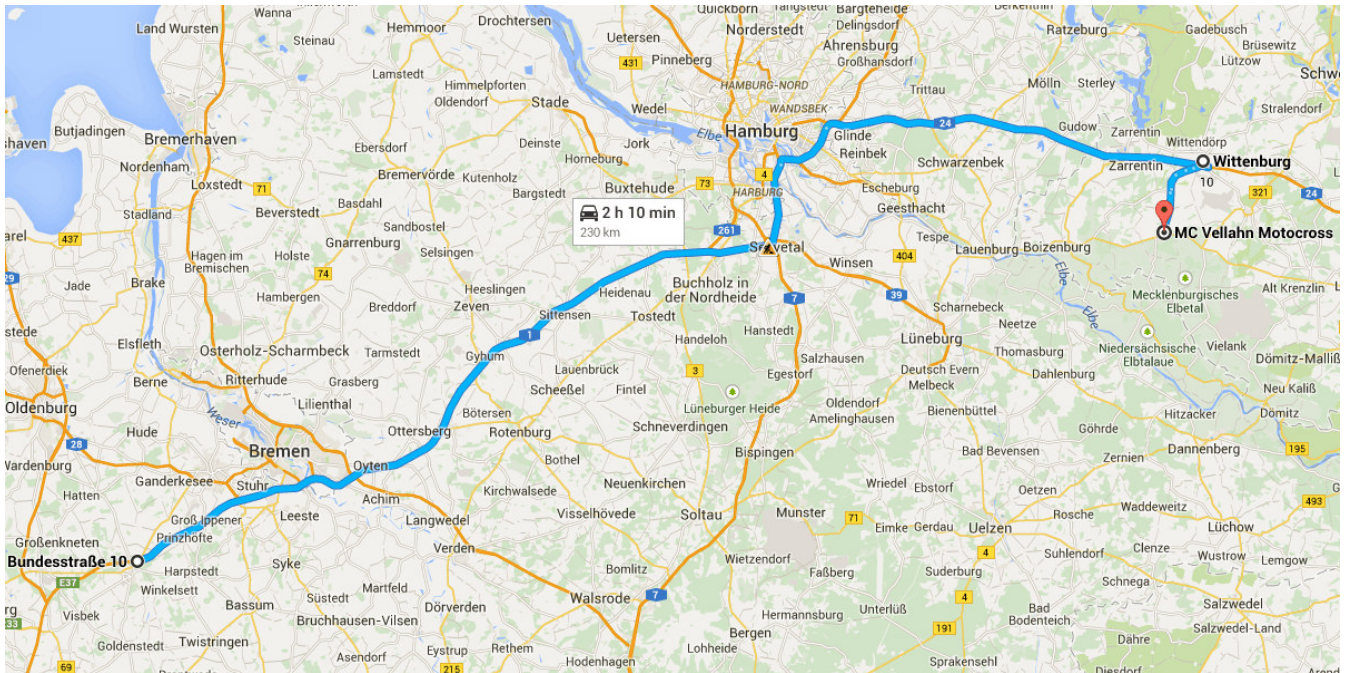
Cookies help us deliver our services. By using our services, you agree to our use of cookies.

[Learn more](#)

Got it



Directions from Bundesstraße 10 to MC Vellahn Motocross



o Bundesstraße 10

27801 Dötlingen, Germany

Get on A1

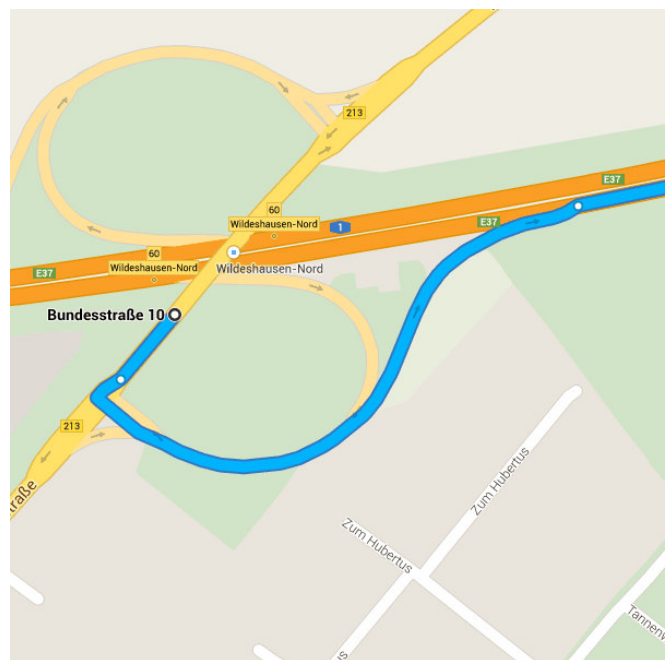
500 m / 53 s

↑ 1. Head southwest on Bundesstraße/B213

55 m

↗ 2. Turn left to merge onto A1 toward Hamburg/Bremen

450 m

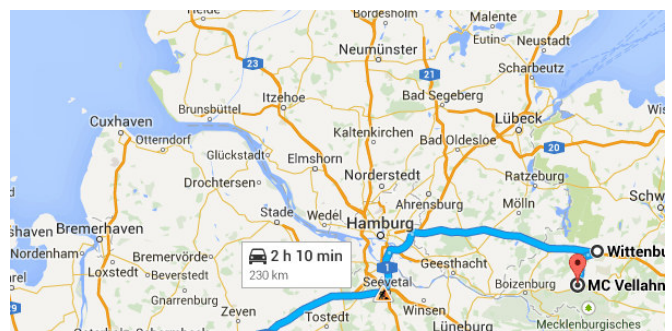


Follow A1 and A24 to Hagenower Chaussee in Wittenburg. Take exit 10-Wittenburg from A24

213 km / 1 h 53 min

↗ 3. Merge onto A1

137 km



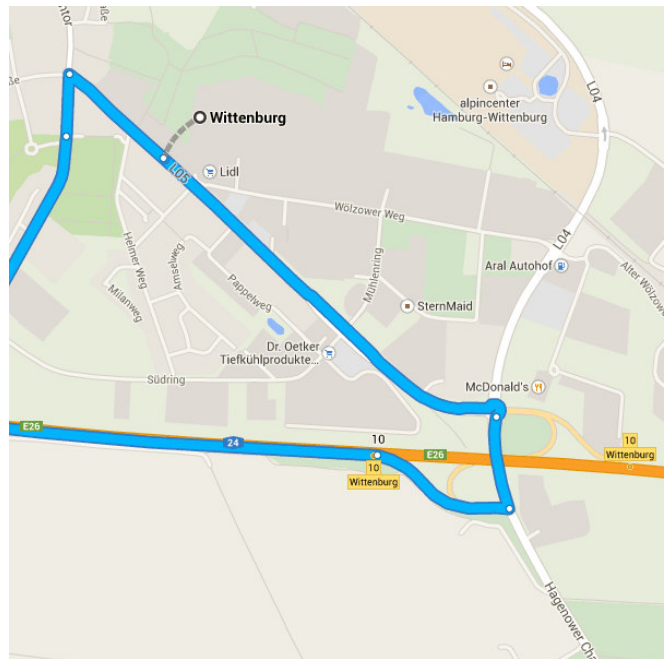
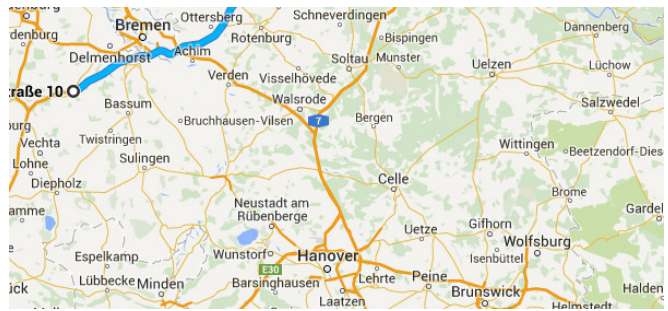
Map data ©2015 GeoBasis-DE/BKG (©2009), Google

- ↑ 4. Keep **right** at the fork to stay on A1
 _____ 11.1 km
- ↗ 5. At the interchange 31-Kreuz HH-Ost, keep **right** and follow signs for A24 toward Berlin/Reinbek/Schwerin
 _____ 64.1 km
- ↘ 6. Take exit 10-Wittenburg toward Wittenburg/Hagenow-Kietz
 _____ 400 m

Drive to Hagenower Chaussee

_____ 1.4 km / 2 min

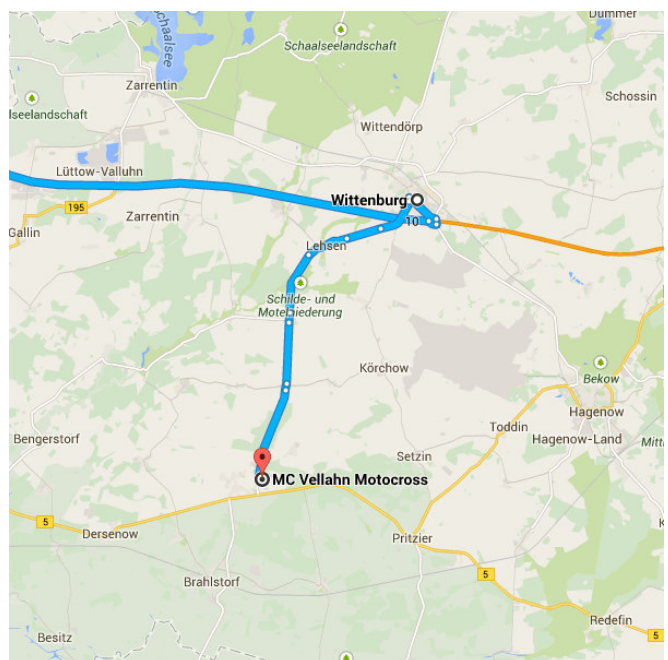
- ↶ 7. Turn left onto Hagenower Chaussee
 _____ 250 m
- 📍 8. At the roundabout, take the 3rd exit and stay on Hagenower Chaussee
 _____ 1.2 km
 _____ 214 km / 1 h 56 min




📍 **Wittenburg**
Germany

Take L05 and L05 to Wittenburger Chaussee in Vellahn

- ↑ 9. Head northwest on Hagenower Chaussee toward Steintor
 _____ 350 m
- ↶ 10. Turn left onto Steintor
 _____ 160 m
- ↑ 11. Continue onto Lehsener Chaussee
i Go through 1 roundabout
 _____ 1.8 km
- ↑ 12. Continue onto L05
 _____ 1.5 km
- ↑ 13. Continue onto Dorfstraße/L05
 _____ 1.8 km
- ↑ 14. Continue onto L05
 _____ 2.6 km
- ↑ 15. Continue onto Wittenburger Str./L05
 _____ 450 m



- ↑ 16. Continue onto **L05**
2.5 km
 - ↑ 17. Continue onto **Wittenburger Str./L05**
290 m
 - ↑ 18. Continue onto **L05**
3.3 km
 - ↑ 19. Continue onto **Wittenburger Chaussee/L05**
 Destination will be on the left
600 m
- 15.3 km / 14 min

MC Vellahn Motocross

Wittenburger Chaussee, 19260 Vellahn, Germany

These directions are for planning purposes only. You may find that construction projects, traffic, weather, or other events may cause conditions to differ from the map results, and you should plan your route accordingly. You must obey all signs or notices regarding your route.